

Upcoming System Releases

R2.0 – SEPTEMBER 2011

- Download Spatial Data
- Narrative Profile
- Download in RTF or JPEG
- Sort on Multiple Columns
- Enhanced Deeplinking
- Crawlable by External Search Engines
- Display Geography Notes
- Update to Search Using Economic Codes
- Increased Download Threshold

Future Releases (Moving to a quarterly Release Schedule starting December 2011):

- Improve usability
- Simplify the search process
- Continue to improve system performance

Geography Search

Topics

- Technical Documentation/Summary Level Sequence Cart
- Geographies Search
- Search by Address/Reference Maps



Technical Documentation: Summary Level Sequence Charts

- Outlines Summary Levels associated with specific data products
- **Quick Start** topic search: [technical documentation](#)
- **Filtered Search:**
 - Select [Topics](#)>Program>Decennial Census
 - Topics>Document Type>[Technical Documentation](#)

AFF Location For All Technical Documentation

- http://factfinder2.census.gov/bkmk/navigation/1.0/en/d_document_type:TECHNICAL_DOCUMENTATION

Geographies Search

- Search for Geographies by Name includes :
 - Text Search
 - Filtered Search
 - Indexes – (FAQ 8835 is attached for more information)
 - Show most requested summary levels
 - Default setting consisting of commonly selected geographies
 - Show all summary levels
 - Displays all geographies / summary levels, not including individual blocks
 - Select individual blocks
 - Does not include “Group geographies” for blocks such as “all blocks within a Place”

Your Geography Filters
"Your Geography Filters" is empty

Geography Filter Options

Geographic Type
Nation (1)
State (62)
County (6,372)
City or Town (147,421)
Congressional District (7,619)
Census Tract (101,228)
Metro/Micro Area (1,163)
ZIP Code/ZCTA (166,081)
Other (139,172)

Summary Level
 Within State
 Geographic Component
 Geographic Vintage

Include in results:
 All geographies ?
 Individual geographies
 Groups of geographies

Show Geographic Components (e.g., urban, rural)
 Show most requested summary levels ?
 Show all summary levels
 Select individual blocks

Search using geographic codes ?
FIPS codes
GO

Search & Navigation

Topics

- Your Selections
- View/Download



Your Selections

When a search term is added to "Your Selections", the Topics List, Geographies Search, Population Group Search, Industry Code Search, and the Search Results will update to reflect the additional search term

Your Selections

Dataset:
2010 SF1 100% Data

Housing:Basic Count/Estimate:
Housing Units

[clear all selections](#)

Topics

- People
- Housing**
 - Occupancy Characteristic
- Product Type
- Dataset

Include archived products

Geographies

(states, counties, places,...)

Population Groups

(race, ancestry,...)

Search Results: 1-25 of 30

Selected: View | Download | Compare | Clear All






[compare information about two sele](#)

	ID	Title
<input type="checkbox"/>	QT-H1	General Housing Characteristics: 2010
<input type="checkbox"/>	H1	HOUSING UNITS



View or Download a Table

Search Results: 1-25 of 30

2 Selected:  View |  Download |  Compare |  Clear All 

	ID	Title
<input checked="" type="checkbox"/>	QT-H1	General Housing Characteristics: 2010
<input checked="" type="checkbox"/>	H1	HOUSING UNITS

- Place a check next to each table you wish to view or download
- You can view up to 10 tables at one time
- You can download up to 10 tables at a time



Table Functions

Topics

- Modify Table
- Bookmark
- Download
- Create a Map



Modify Table

- Modify Table options include:
 - Collapse & Expand Rows
 - Hide Rows & Columns
 - Move Rows & Columns
 - Transpose Rows & Columns
 - Sort
 - Filter

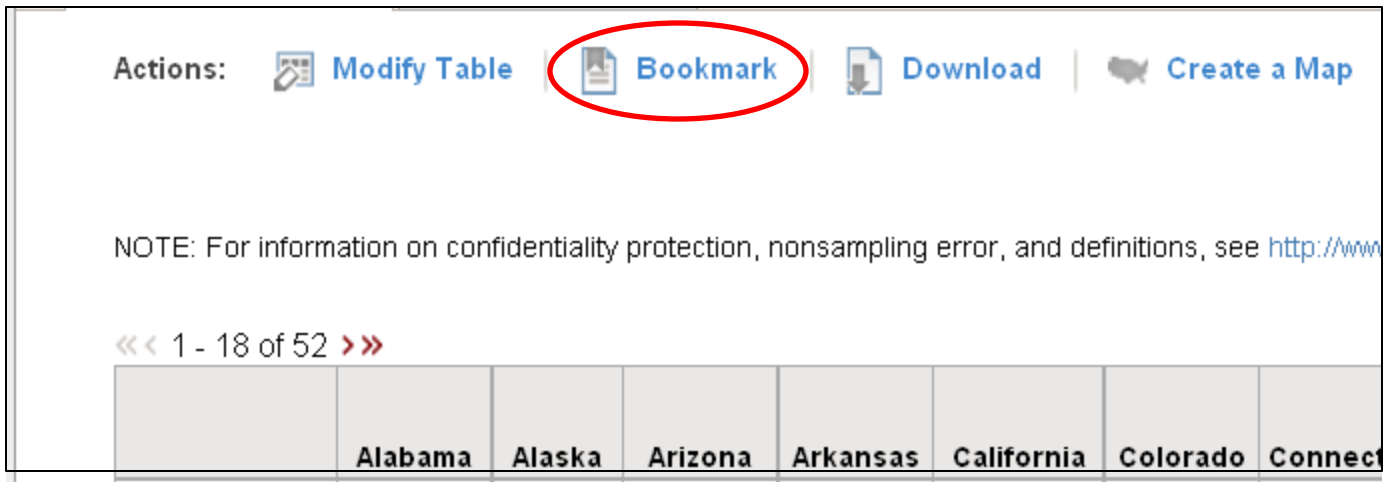
Actions: Hide Table Tools | Bookmark | Download | Create a Map





Table Tools: Reset Table | Show Hidden Rows/Columns | Transpose Rows/Columns

Click 'Back to Search' to select other tables or geographies

Legend: show/hide rows and columns | collapse/expand data categories | rearrange columns | rearrange rows | sort ascending/descending | filter rows

Bookmark / Save Query



Actions:  Modify Table  **Bookmark**  Download  Create a Map

NOTE: For information on confidentiality protection, nonsampling error, and definitions, see <http://www>

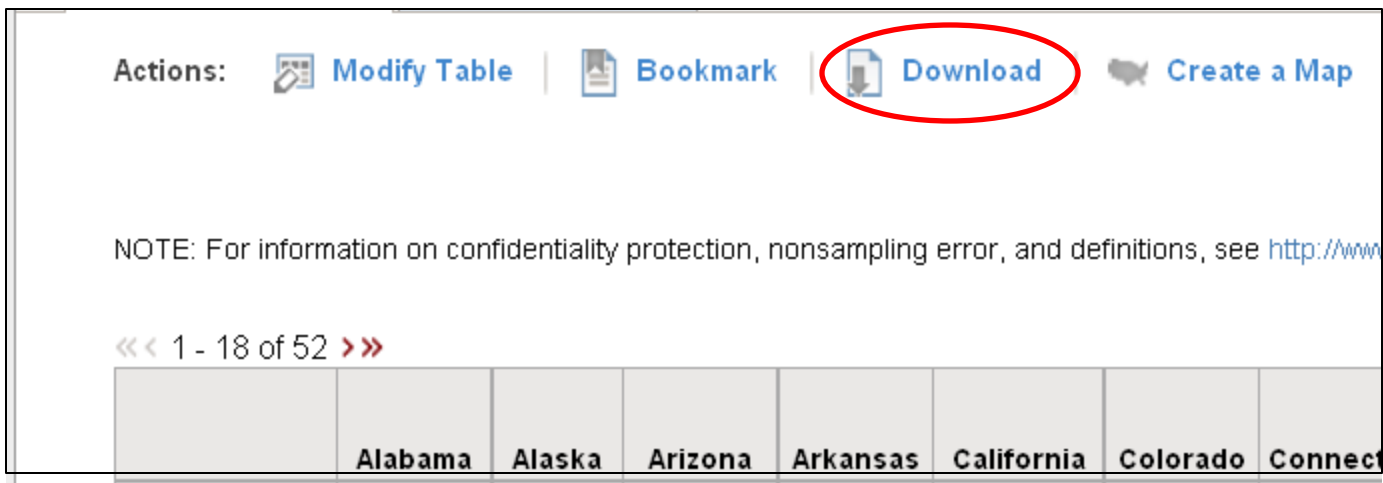
<< 1 - 18 of 52 >>





	Alabama	Alaska	Arizona	Arkansas	California	Colorado	Connect
--	---------	--------	---------	----------	------------	----------	---------

Select “Bookmark” from the Table Actions menu

- Depending on the size of the table, you will be able to either save it as a bookmark, a query, or both.
 - Saved Queries can be e-mailed to data users
 - Use the “Load Query” option on the Main page to load the .aff file. The Saved Query (table) will display.
- **Tip:** Modified tables only have the “Save Query” option.

Download



Actions:  [Modify Table](#) |  [Bookmark](#) |  [Download](#) |  [Create a Map](#)

NOTE: For information on confidentiality protection, nonsampling error, and definitions, see <http://www>

<< 1 - 18 of 52 >>

	Alabama	Alaska	Arizona	Arkansas	California	Colorado	Connect
--	---------	--------	---------	----------	------------	----------	---------

- In table view, you are only able to download one table at a time in the following formats
 - Database Compatible Download (.csv)
 - Presentation Ready Excel (.xls)
 - Presentation Ready PDF (.pdf)
 - Presentation Ready Rich Text Format (RTF) – available in release 2

Tip : For “Presentation Ready” formats, the table must have < 230 columns & 5,000 rows

